

Nursery to Year 6

Geography

Visual Overview

Nursery

Know that there are different countries in the world and talk about the differences they have experienced or seen in photos



Reception

Describe their immediate environment using knowledge from observation.

Explain some similarities and differences between life in this country and life in other countries

Outdoor Learning/Field Work



Pirate Maps



Autumn/Winter



Insects and Flowers



Year 1 Our local area

Autumn 1.1

Human and physical features of surrounding area

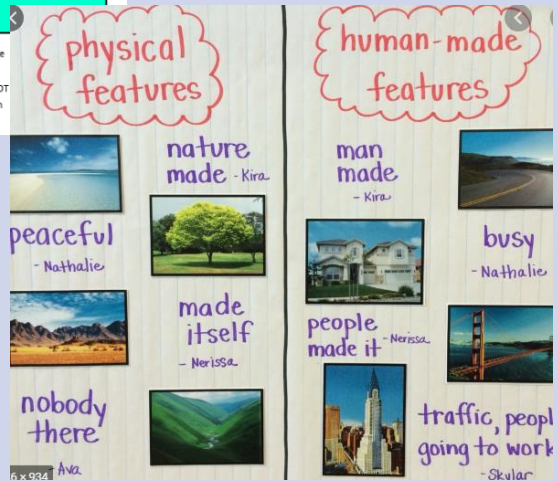
Compass, Leicester, Bradgate Park



Autumn 1.2

Map study which includes both human and physical features

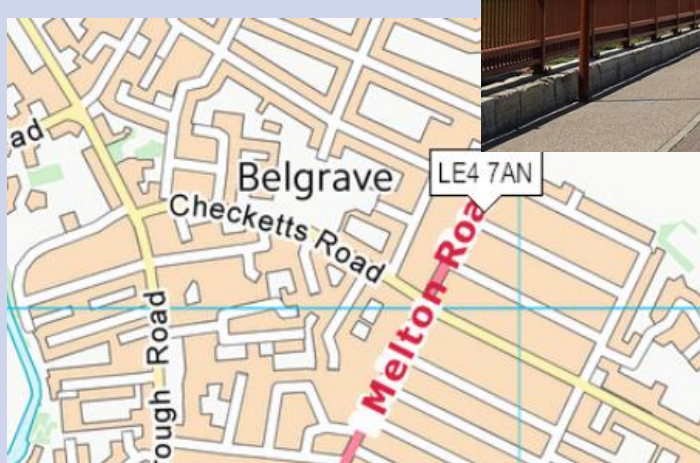

Simple school map, human and physical features and GB is an island



Year 1 Towns and Cities/Kenya

Spring 2.1 and 2.2

Key features of locations –city/ town/ village/coast/rural



Summer 3.1 and 3.2

Geographical similarities and differences (Kenya v Leicester)

English countryside and Nairobi national park



Year 1 Seasons


Summer 3.1

Seasonal and daily weather patterns



Summer 3.2








Seas around coastal areas/ What is a beach?



Year 2 United Kingdom and World Map

Spring 2.1

Study the four countries and capitals of the UK

Capital	Physical	Human
London		
(Wales) Cardiff		
(Sct.) Edinburgh		
Belfast		



Northern Ireland



Scotland



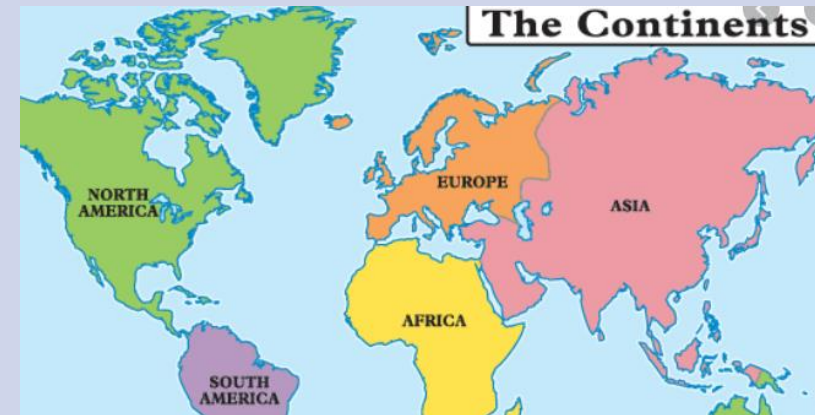
Wales



England

Spring 2.2

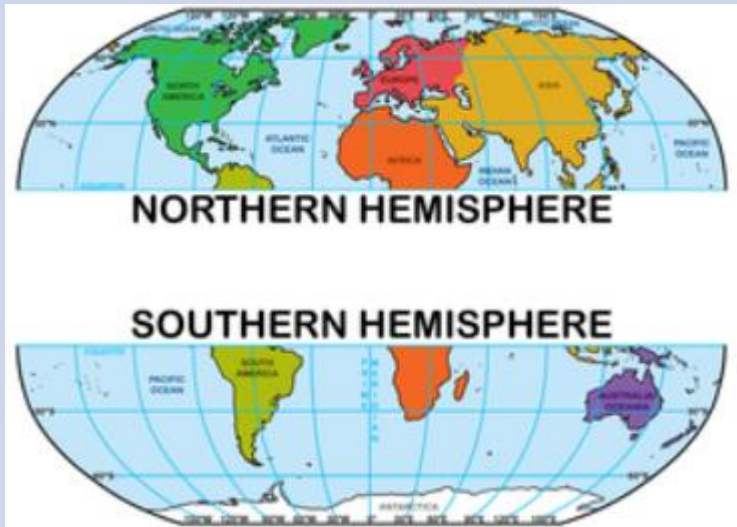
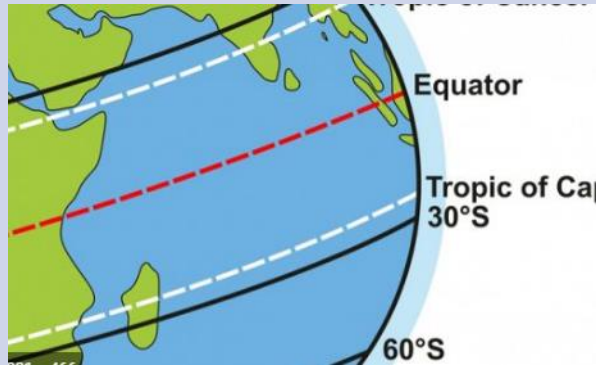
Continents and Oceans



Year 2 Weather – hot and cold around the World

Summer 3.1

Equator / The Globe



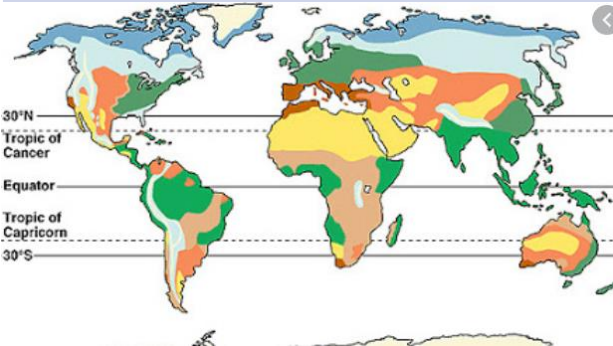
Summer 3.2

Hemispheres/ N&S Poles



Autumn 1.1

Study weather patterns around the world

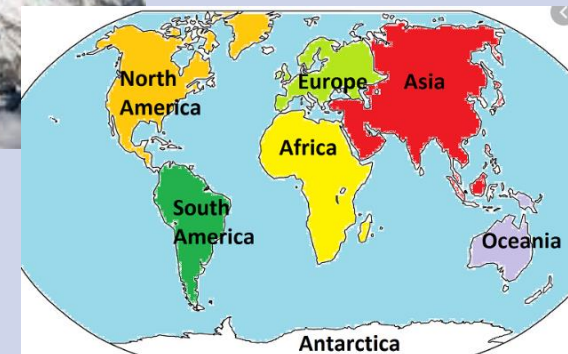


Autumn 1.2

Identify and describe characteristics of geographical areas

7 continents, deforestation, arable land

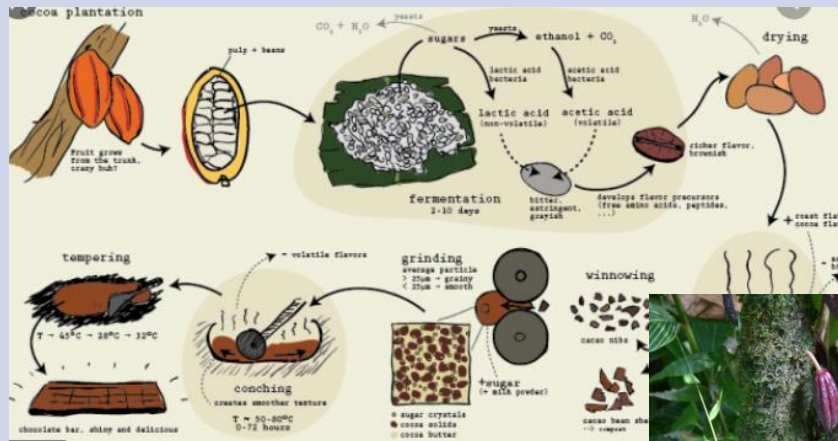
Himalayas, Andes and Pyrenes are/ tallest mountain?



Year 3 Chocolate – From bean to bar / Fair Trade

Spring 2.1

Journey of the bean –include; agriculture, climate and transport



Spring 2.2

Regional food products grown around the world

Fair Trade and connection to poverty



Year 3 Rushey Mead (local area)

Summer 3.1

Study of locality

Golden Mile, Beaumont Leys Shopping Centre, Transport



Summer 3.2

Differences of Leicester City and Leicestershire (Urban v Suburbs)



Year 4 Animals around the World

Spring 2.1

Link to habitats



Spring 2.2

Where animals come from

How animals survive. Purpose of a canopy in rainforest



Year 4 General Knowledge

Summer 3.1

Local Area

Commonwealth, Industries and Opportunities



Summer 3.2

Europe- key landmarks (natural)

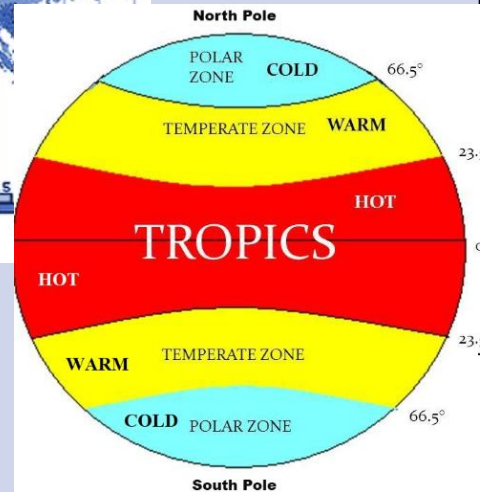
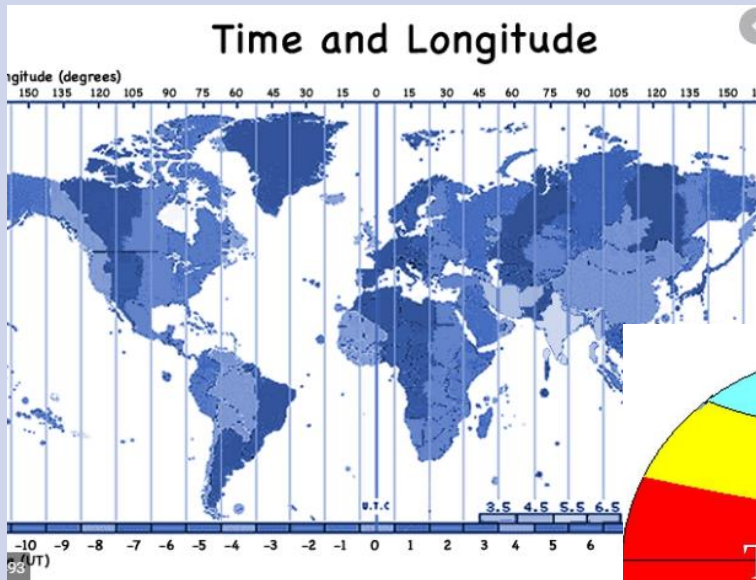
The Fjords – Norway , Eisriesenwelt – Austria , The Inguri Dam – Jvari, Georgia



Year 5 Reading and Understanding maps/ Trading places

Spring 2.1

Identification of equator, N&S hemispheres/ Tropics and time zones



Spring 2.2

Distribution of natural resources – energy, food, water minerals



Nature Reserves



In support of
WaterAid

Year 5 Fashion around the world (link to climate & weather)/ Sweatshops (link to poverty and globalization)

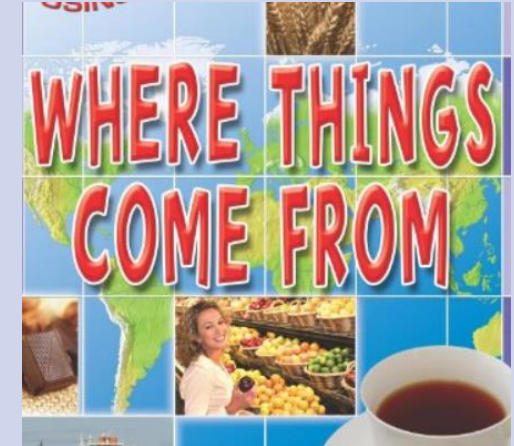
Summer 3.1

Diversity across the world –reasons for clothing



Summer 3.2

Study of how countries are interconnected and interdependent



Year 6 Around the World

Spring 2.1

Use geographical resources to give details about features of locations

Fishing, Mining and Population



Spring 2.2

Study how physical features affect the human activity within a location

Natural Disasters



Year 6 The Environment

Summer 3.1

Climate Change and the Environment



Protecting the Environment

Renewable Energy, Fossil Fuels

